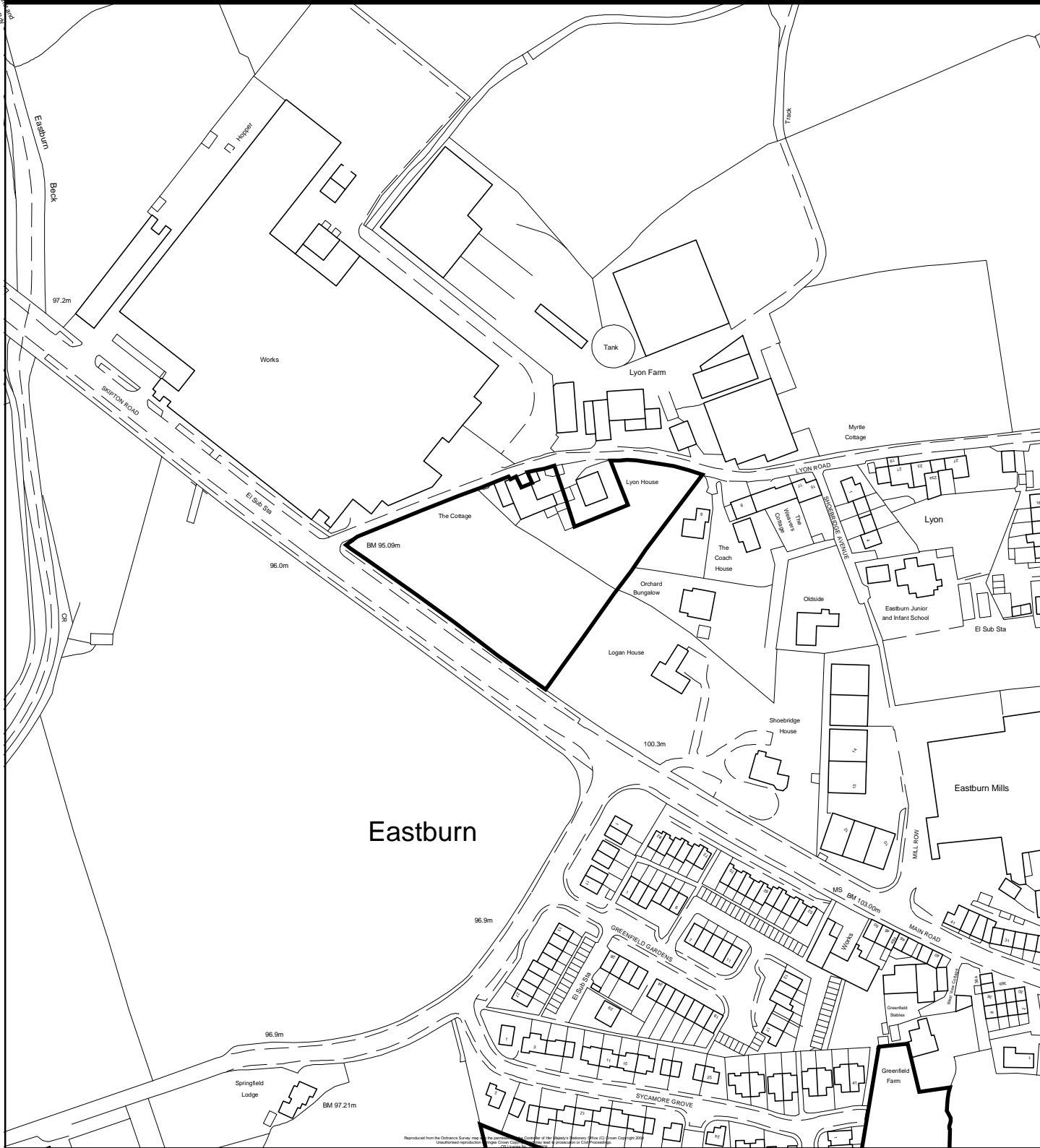





Replacement Unitary Development Plan for the Bradford District Post Inquiry Modifications



Mod. reference MOD/K/UR/2	Scale. 1:2,500	Key.  Area to be deleted as Safeguarded Land and left unallocated.
Site reference K/UR5.2	Site Area. 0.80 Ha	
Address Lyon Road, Steeton with Eastburn.	OS Grid Ref. SE 0144	 NORTH © Crown copyright. All rights reserved. City of Bradford Metropolitan District Council 100019304
	 NORTH	